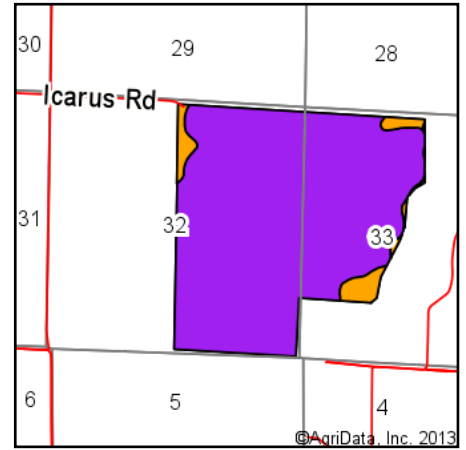
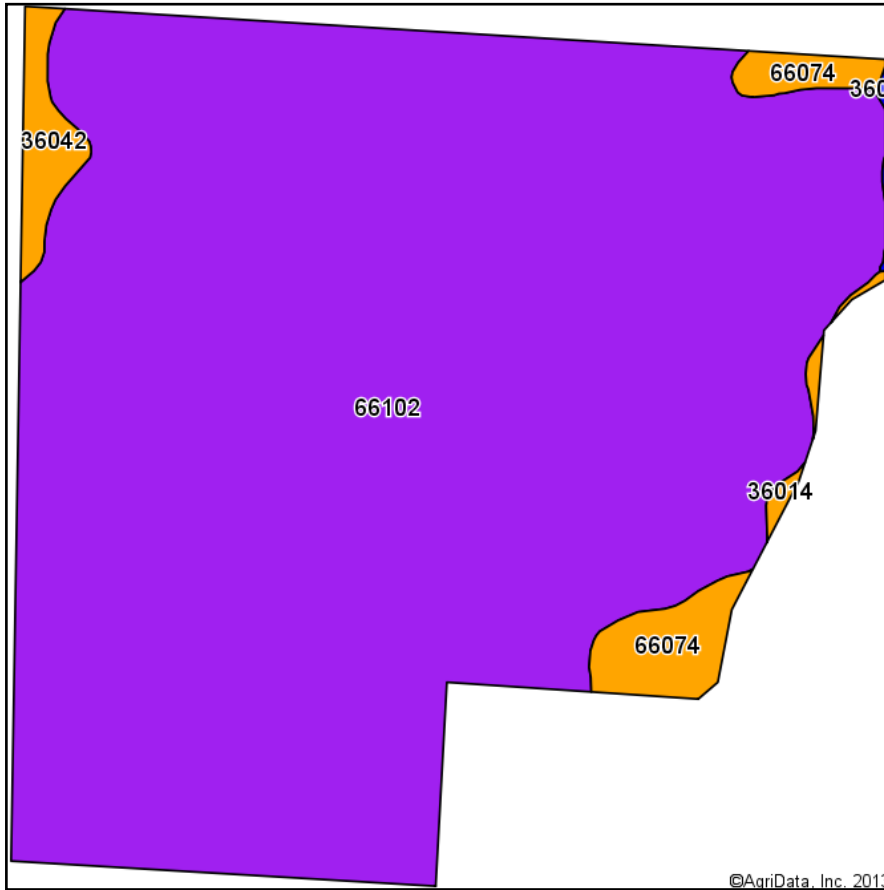
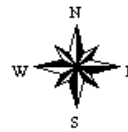


Soil Map








State: **Missouri**
 County: **Linn**
 Location: **32-57N-19W**
 Township: **Brookfield**
 Acres: **507.13**
 Date: **11/25/2013**



United Country
 Property Solutions, LLC
 Maps Provided By:

 CUSTOMIZED ONLINE MAPPING
 © AgriData, Inc. 2013 www.AgriDataInc.com

Soils data provided by USDA and NRCS.

Code	Soil Description	Acres	Percent of field	Non-Irr Class Legend	Non-Irr Class	Common bermudagrass	Warm season grasses	Tall fescue	Orchardgrass red clover
66102	Portage silty clay, 0 to 2 percent slopes, occasionally flooded, frequently ponded	482.57	95.2%		Vw	8	9	8	7
66074	Chequest silty clay loam, 0 to 2 percent slopes, frequently flooded	14.59	2.9%		IIIw	8	9	8	7
36042	Vesser silt loam, 0 to 2 percent slopes, occasionally flooded	7.84	1.5%		IIIw	8	10	8	7
36014	Fatima silt loam, 0 to 2 percent slopes, frequently flooded	1.82	0.4%		IIIw	8	10	8	9
36050	Zook silty clay loam, 0 to 2 percent slopes, occasionally flooded	0.31	0.1%		IIw	8	9	8	7
Weighted Average						8	9	8	7

Field borders provided by Farm Service Agency as of 5/21/2008. Aerial photography provided by Aerial Photography Field Office.